

BOUGUER ANOMALIES IN THE WESTERN PART OF HOKKAIDŌ DISTRICT



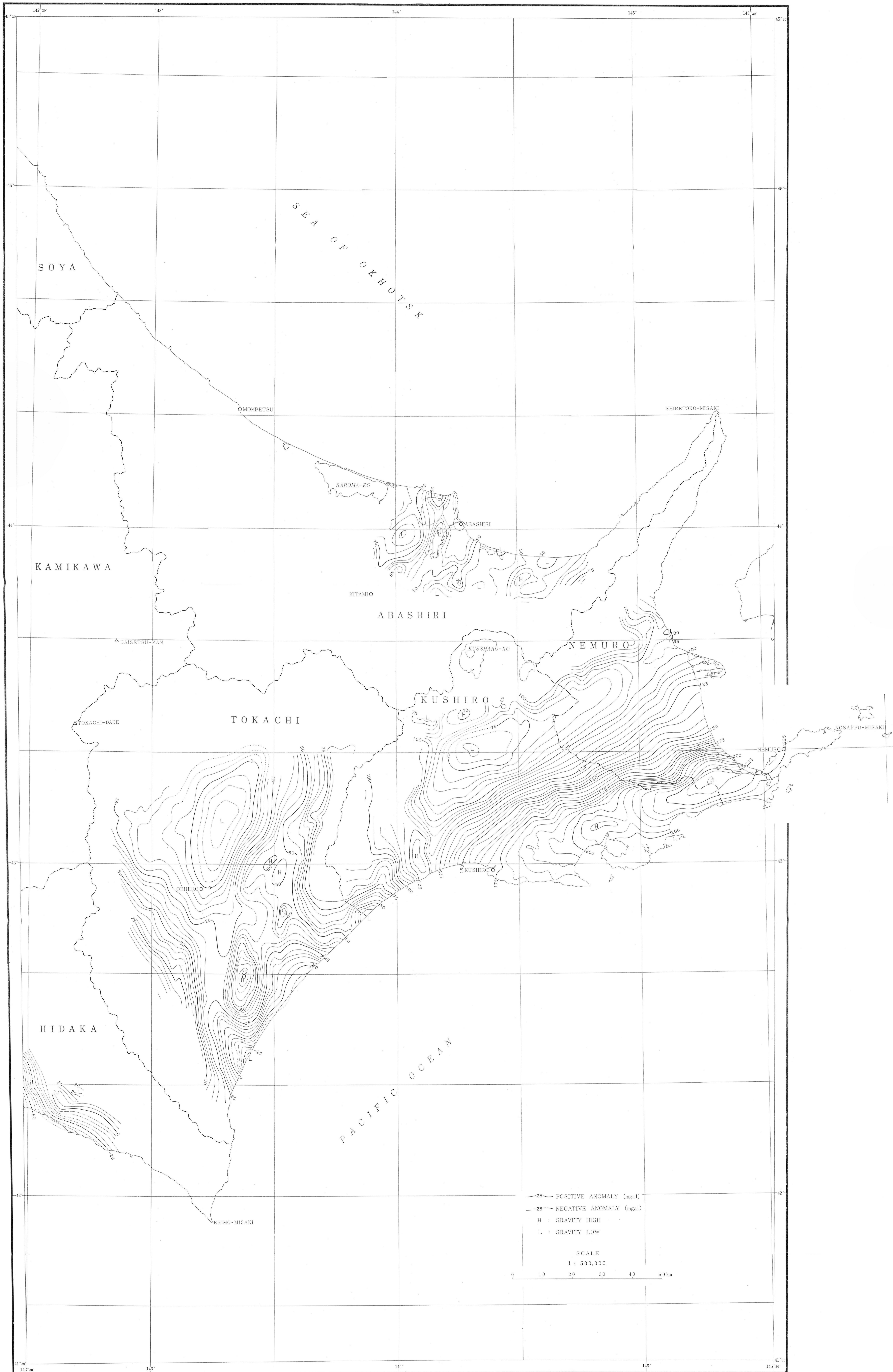
- 25 - POSITIVE ANOMALY (mgal)
 - 25 - NEGATIVE ANOMALY (mgal)
 H : GRAVITY HIGH
 L : GRAVITY LOW

SCALE

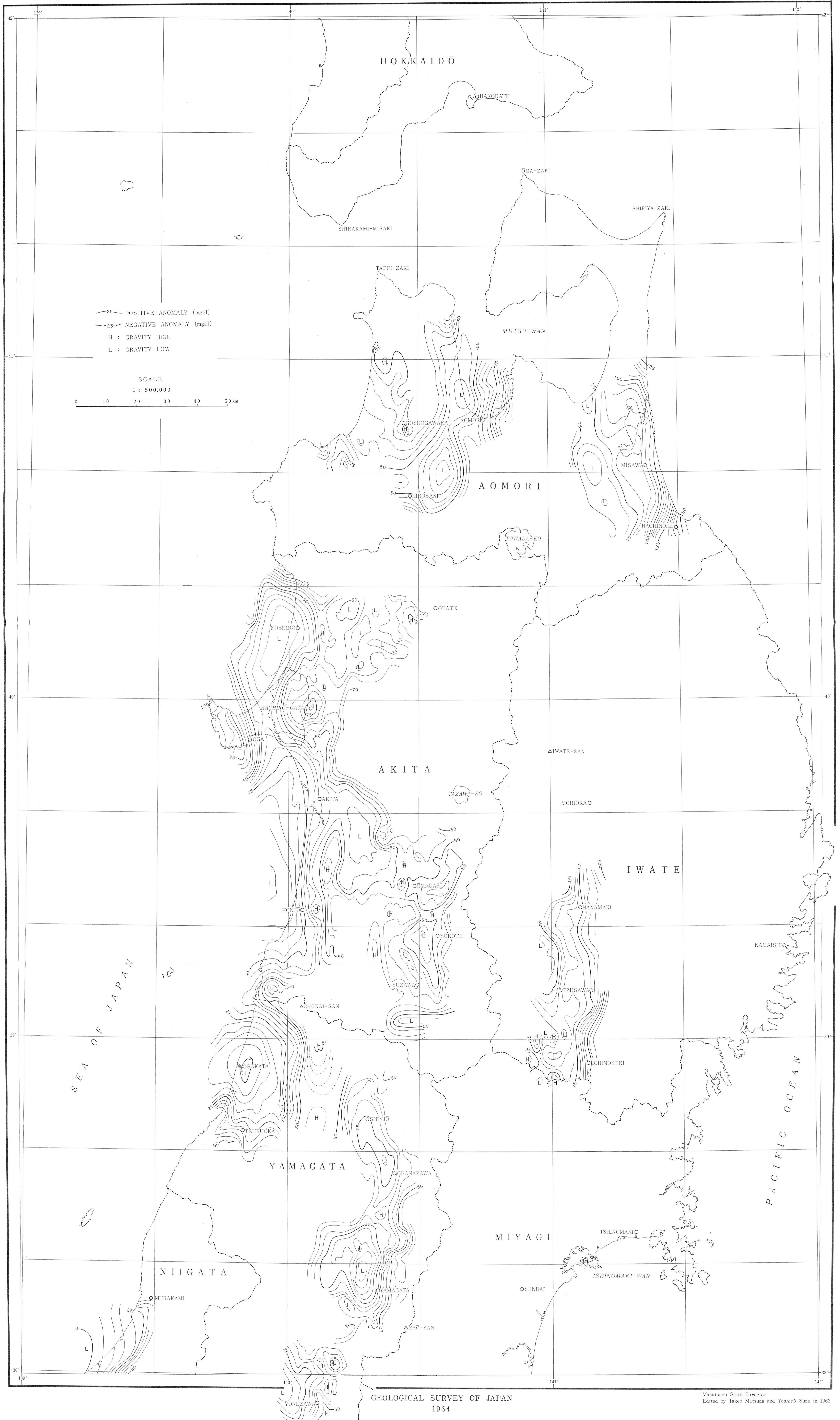
1 : 500,000

0 1.0 2.0 3.0 4.0 5.0 km

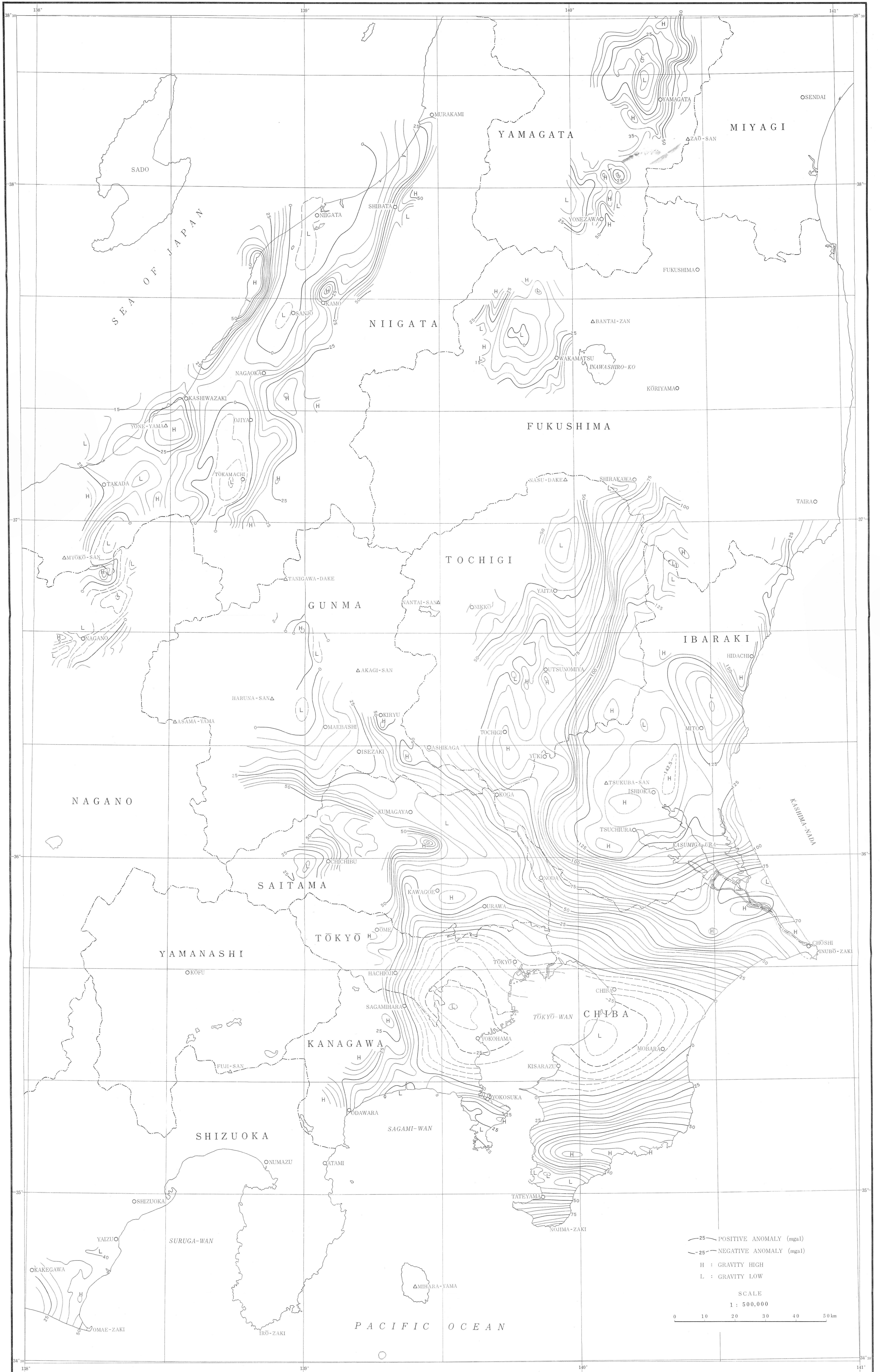
BOUGUER ANOMALIES IN THE EASTERN PART OF HOKKAIDŌ DISTRICT



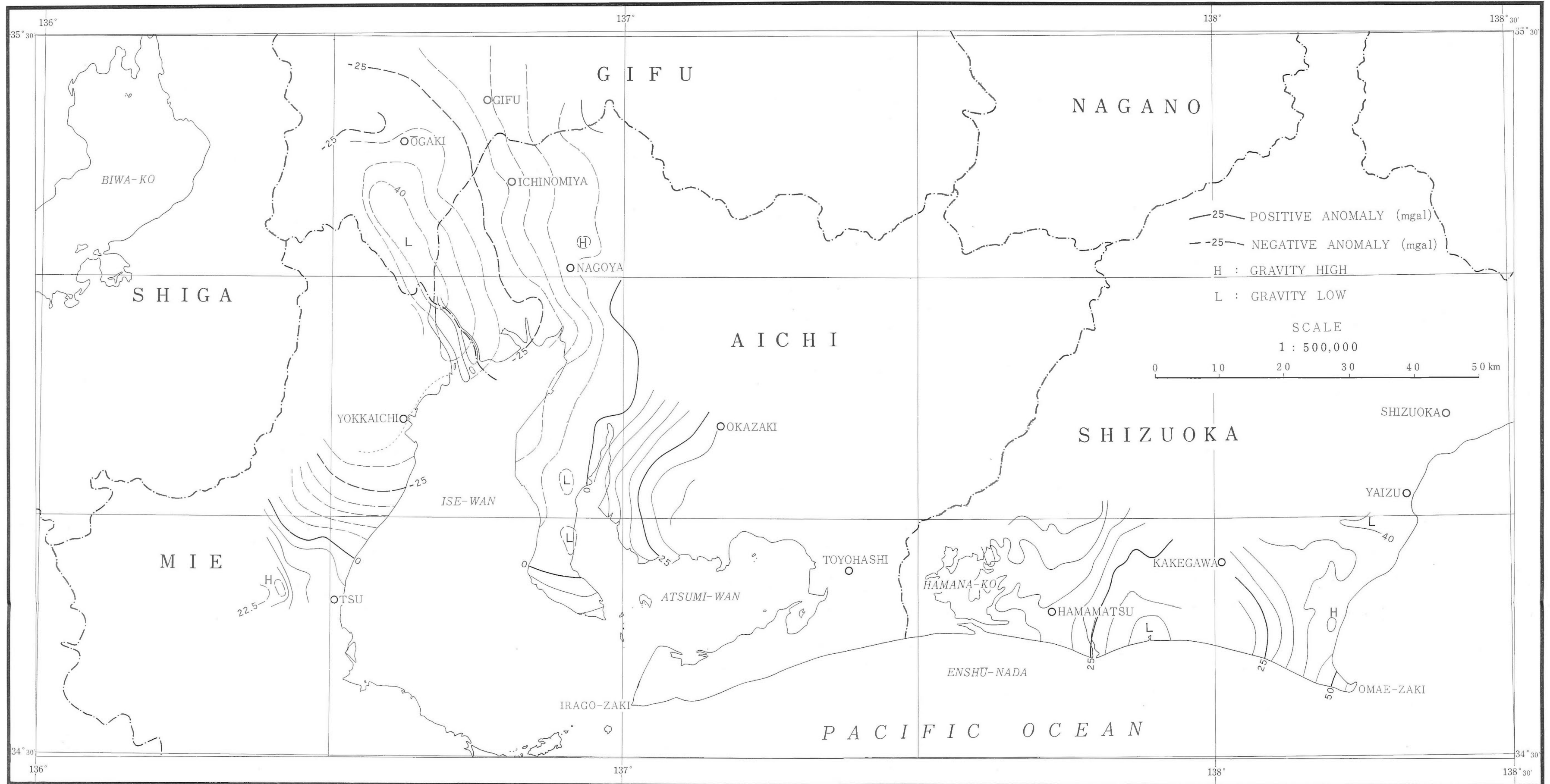
BOUGUER ANOMALIES IN THE TŌHOKU DISTRICT



BOUGUER ANOMALIES IN THE KANTŌ AND HOKURIKU DISTRICTS



BOUGUER ANOMALIES IN THE TŌKAI DISTRICT



BOUGUER ANOMALIES IN THE KYŪSHŪ DISTRICT

