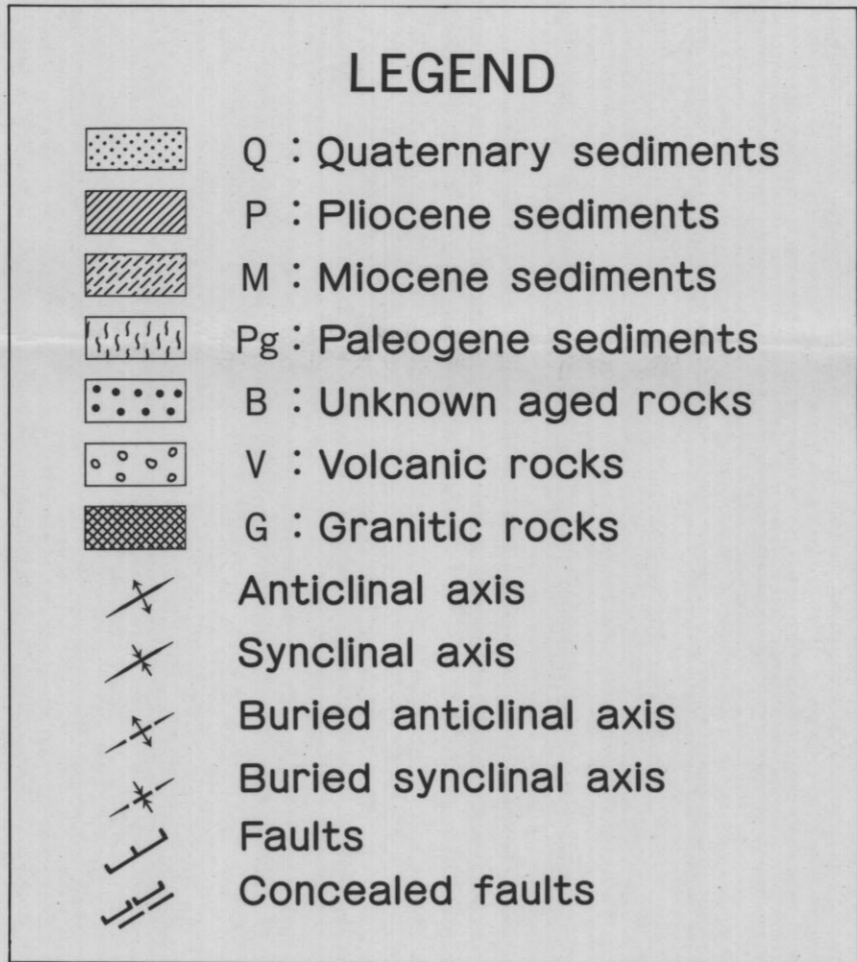
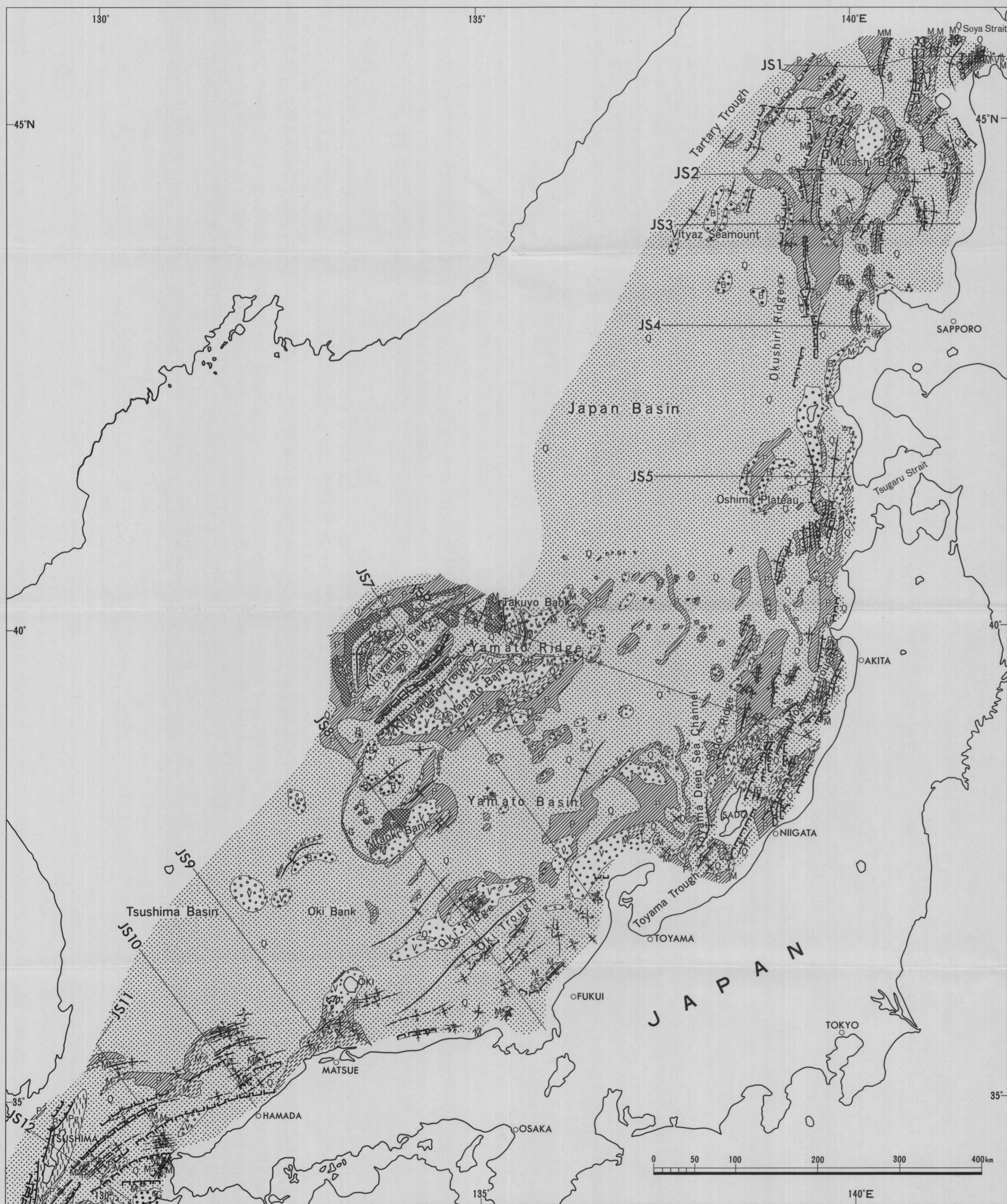
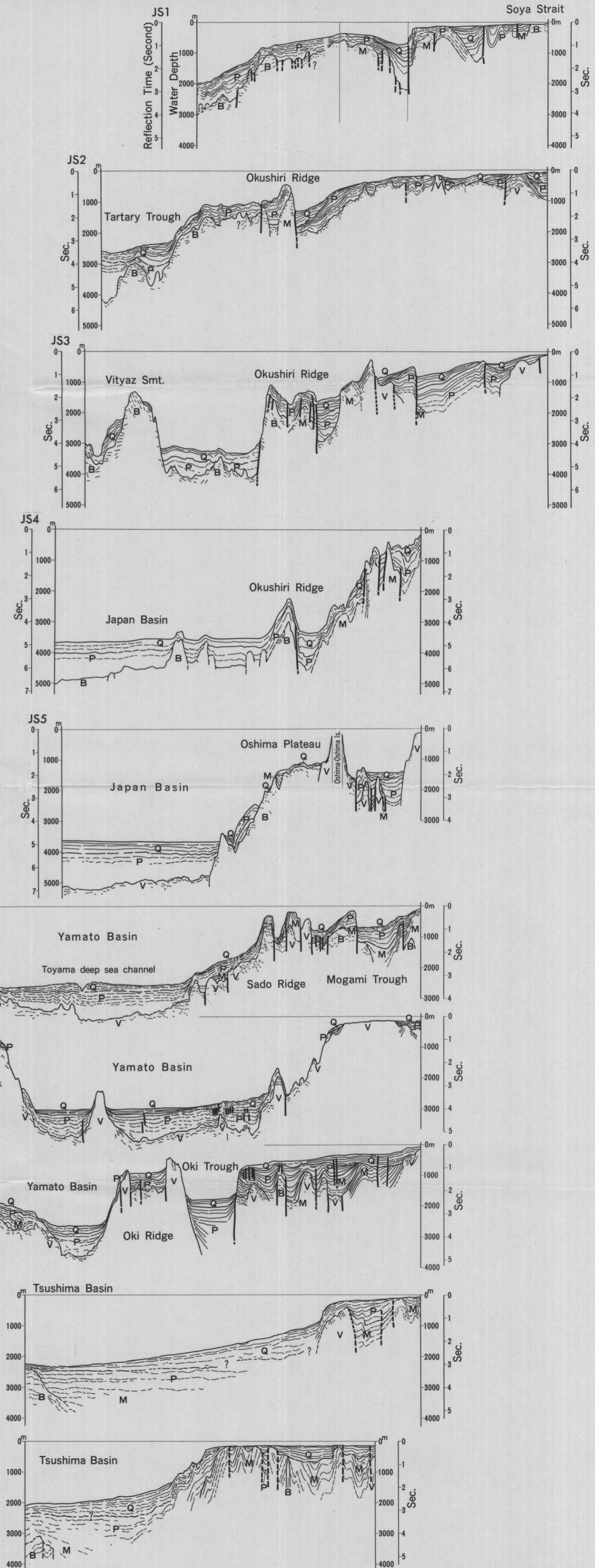


Figure 16 Geological Map and Geological Sections of the Japan Sea



Vertical exaggeration = 20
 0 20 40 60 80 100 km



Bull. Geol. Surv. Japan, Vol.39, No.5 (TAMAKI)

This map is after INOUE and HONZA (1982) which was compiled from HONZA et al. (1979), TAMAKI et al. (1979a), and TAMAKI et al. (1981a).

Geological sections are after HONZA et al. (1979), TAMAKI et al. (1979a), and TAMAKI et al. (1981a).